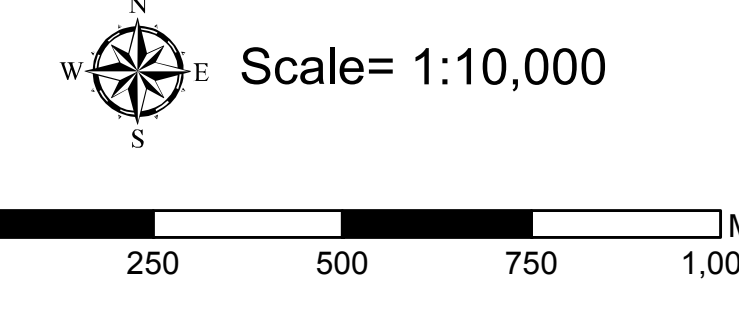
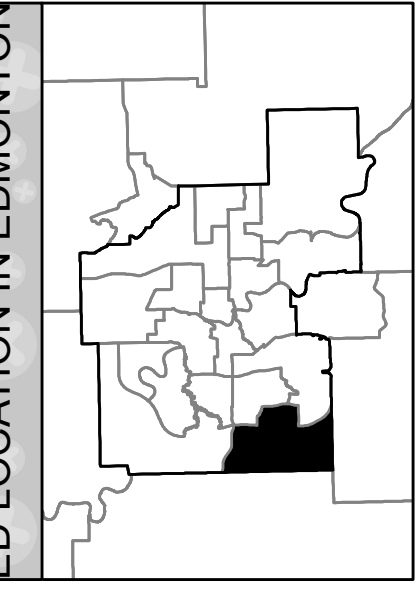


PROVINCIAL ELECTORAL DIVISION OF
33 EDMONTON-ELLERSLIE
POLLING SUBDIVISION MAP



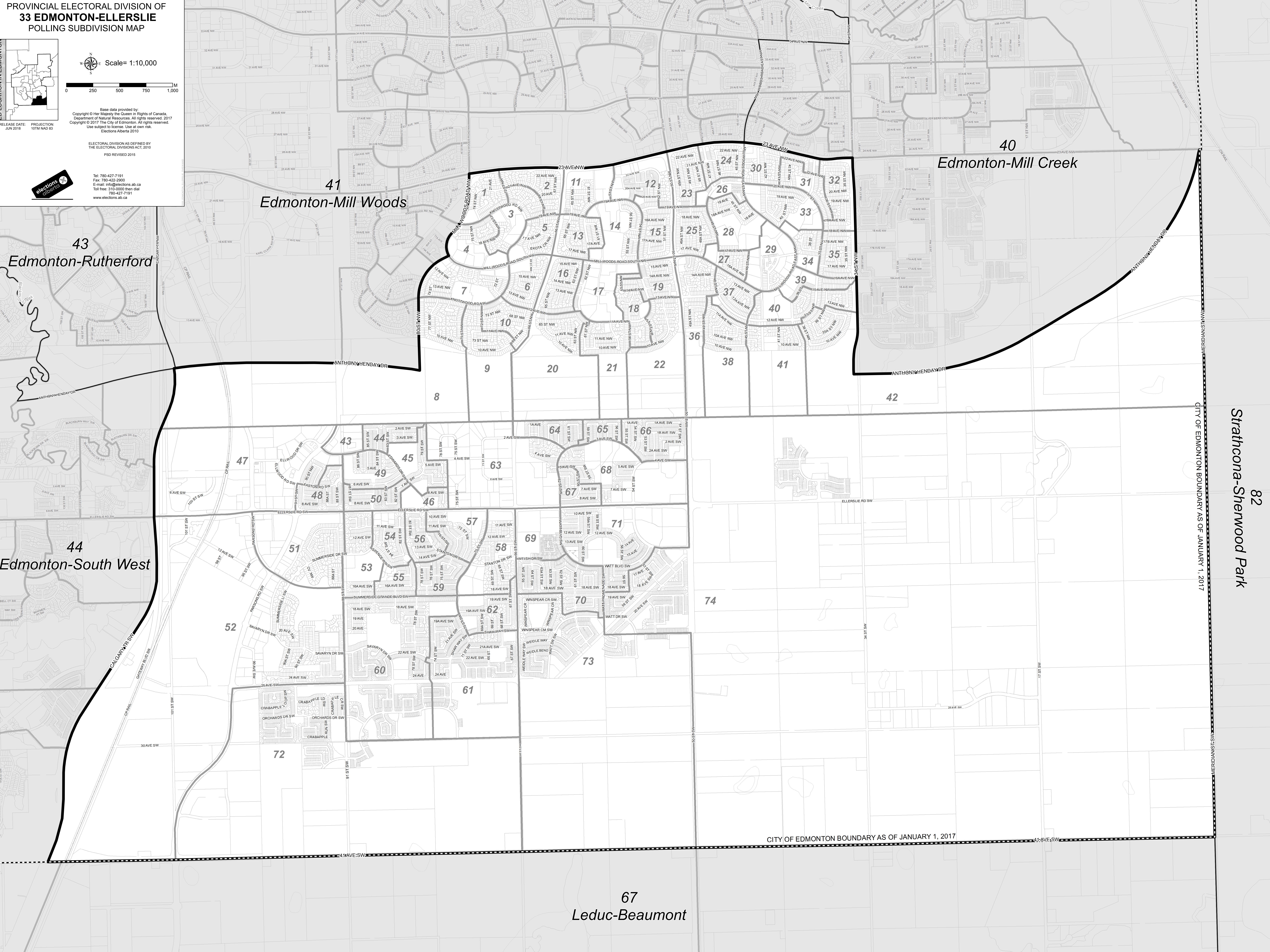
RELEASE DATE: JUN 2018 PROJECTION: 10TM NAD 83

Base data provided by:
Copyright © Her Majesty the Queen in Rights of Canada,
Department of Natural Resources. All rights reserved. 2017
Copyright © 2017 The City of Edmonton. All rights reserved.
Use subject to license. Use at own risk.
Elections Alberta 2010

ELECTORAL DIVISION AS DEFINED BY
THE ELECTORAL DIVISIONS ACT, 2010
PSD REVISED 2015



Tel: 780-427-7191
Fax: 780-422-2900
E-mail: info@elections.ab.ca
Toll free: 310-0000 then dial
780-427-7191
www.elections.ab.ca



CITY OF EDMONTON BOUNDARY AS OF JANUARY 1, 2017

CITY OF EDMONTON BOUNDARY AS OF JANUARY 1, 2017

Strathcona-Sherwood Park
82